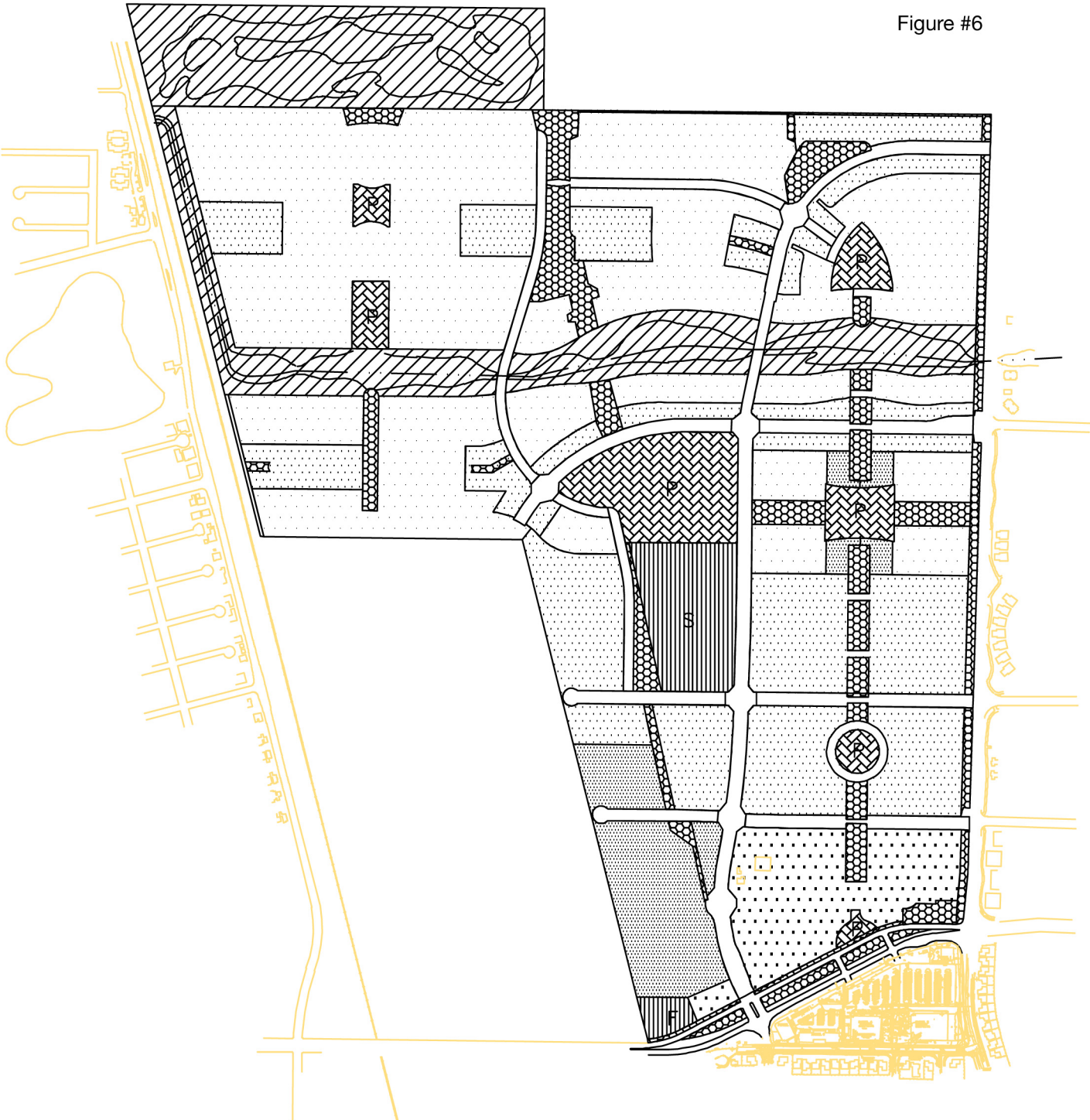











Figure #6



GENERAL PLAN USE DESIGNATIONS

- | | |
|---|--|
|  Residential-Low Density
3.00-5.99 Units Per Gross Acre and 3.60-7.19 Units Per Net Acre |  Neighborhood Greenbelt |
|  Residential-Medium Density
6.00-13.99 Units Per Gross Acre and 7.20-16.79 Units Per Net Acre |  Natural Habitat Area |
|  Residential-High Density
14.00-25.00 Units Per Gross Acre and 16.80-30.00 Units Per Net Acre |  Creeks, Sloughs, Channels
Including Levees |
|  Public/Semi-Public
S=School, F=Fire Station |  Mixed Use/Village Center |
|  Parks/Recreation
P=Park | |

COVELL VILLAGE