





IMPERVIOUSNESS

TOTAL PROJECT AREA: 7.19 AC
 EXISTING TOTAL IMPERVIOUS AREA: 3.32 AC (46%)
 PROPOSED TOTAL IMPERVIOUS AREA: 5.14 AC (72%)

LEGEND

-  PERVIOUS PAVEMENT
-  BIORETENTION PLANTER
-  VEGETATED BIOSWALE
-  PROPOSED DRAINAGE PATTERN

NOTE: TYPES, NUMBER, SIZES, AND LOCATIONS OF STORM WATER QUALITY MEASURES ARE PRELIMINARY AND SUBJECT TO CHANGE.


**3820 CHILES ROAD
 SITE STORMWATER QUALITY EXHIBIT**

SHEET
C-2
 OF
2

DATE: 07/24/2018

JOB NO: 1579-03-01

CECWEST.COM
 Project Planning • Civil Engineering • Landscape Architecture
 Sacramento Office
 2120 20th Street, Suite 200
 Sacramento, CA 95818
 (916) 455-2026



CALIFORNIA
 DAVIS

DESIGNED BY: LR
 DRAWN BY: LR
 CHECKED BY: CWC
 SCALE:
 AS SHOWN

NO.	DATE	REVISIONS	BY	APPD.

S:\Projects\1500\1579_3820 Chiles Road\AutoCAD\1579-03-01_CWL_DDS\EXHIBIT\1579-03-01_SWC_Exhibit.dwg - Layout 9/06/2018 - 4:18PM. Plotted by: Lena