








LEGEND:

-  GENERAL COMMERCIAL
-  RESIDENTIAL MEDIUM DENSITY
-  RESIDENTIAL LOW DENSITY
-  PARKS/ RECREATION
-  ZONING BOUNDARIES
-  LAND USE BOUNDARIES
-  PROJECT SITE

NOTES:

1. SITE AERIAL IMAGERY TAKEN IN APRIL 2015 AND WAS ACQUIRED AUGUST 1, 2016 FROM GOOGLE EARTH PRO. COPYRIGHT GOOGLE, 2015.
2. CONCEPTS SHOWN ON THIS EXHIBIT ARE PRELIMINARY IN NATURE AND ARE SUBJECT TO CHANGE BASED ON FINAL DESIGN.

DESIGNED BY: LR	PROJECT NO:	DATE:	REVISIONS:	SHEET: 1	OF: 1
DRAWN BY: PD	PROJECT NAME:	CHECKED BY: JC	DATE:	DATE: 02/05/19	JOB NO: 1579.00
SCALE: 1" = 100'					
3820 CHILES ROAD CONTEXT MAP EXHIBIT PLAN A					
CALIFORNIA DAVIS					

C:\Users\jordan\OneDrive\Documents\1579\1579.dwg - 2/5/2019 2:23:48 PM - 1579.dwg