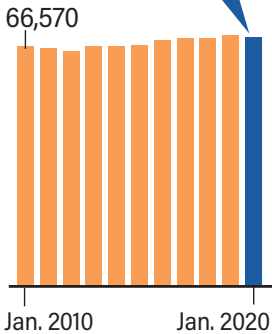


Population
69,183



Source: California Department of Finance

Davis covers

10.5
square miles

38,886

Registered voters, July 2020

Source: California Secretary of State

\$60,619

Median household income, 2019

Source: U.S. Census

\$674,600

Median home value, 2019

Source: U.S. Census

5.3%

Unemployment Rate, Sept. 2020

Source: California Employment Development Department

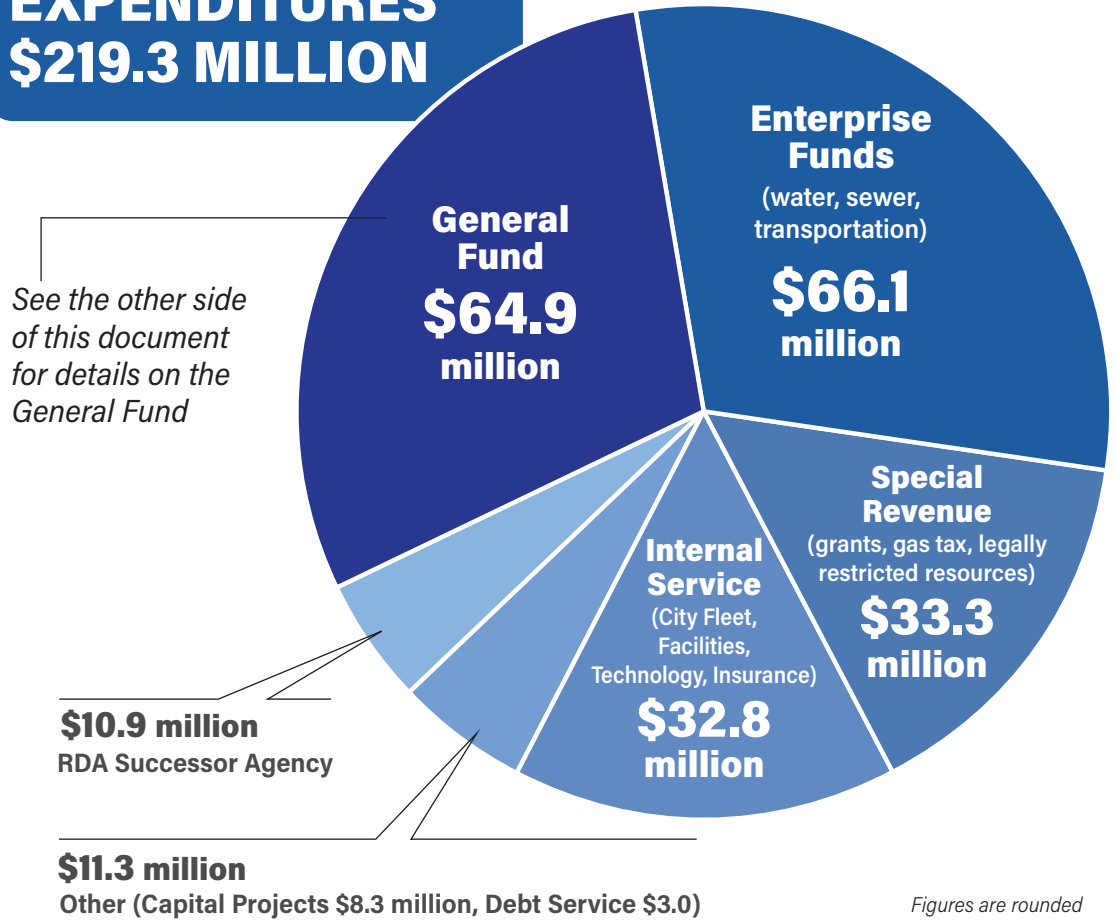
4.92%

Increase in 2020 property assessed valuation

FY 2020/21 CITYWIDE TOTAL

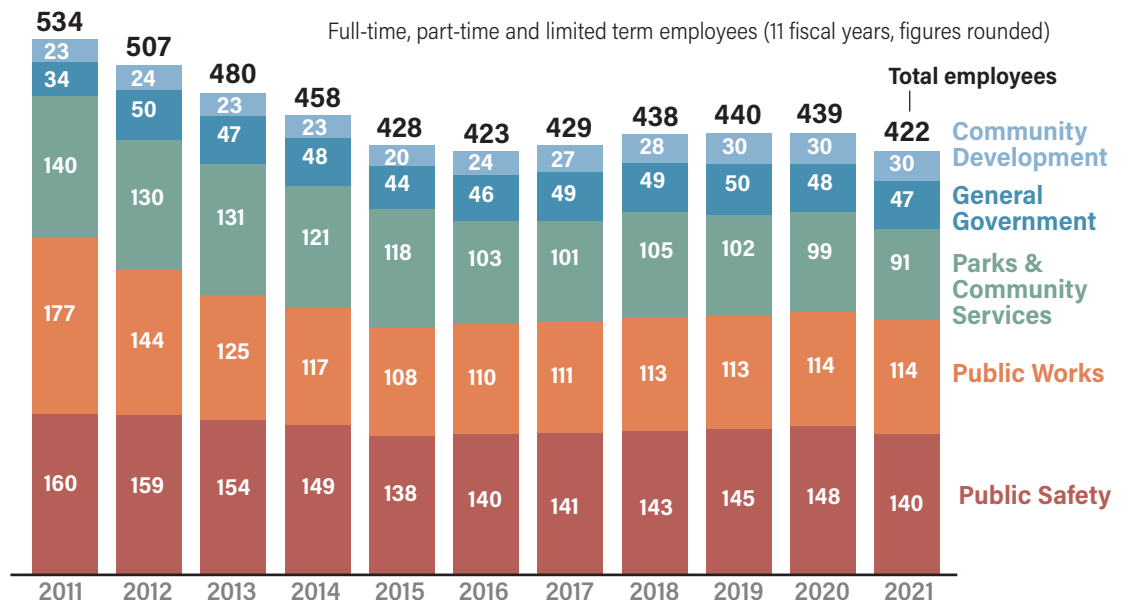
EXPENDITURES
\$219.3 MILLION

See the other side of this document for details on the General Fund



Figures are rounded

CITY EMPLOYEES BY FUNCTION



What the City takes care of

179 miles of streets

167 miles of sewer mains

194 miles of water mains

49,239 tons of trash/recyclables

56 miles of bike lanes

36 parks

477 acres of maintained landscape

38,240 City trees

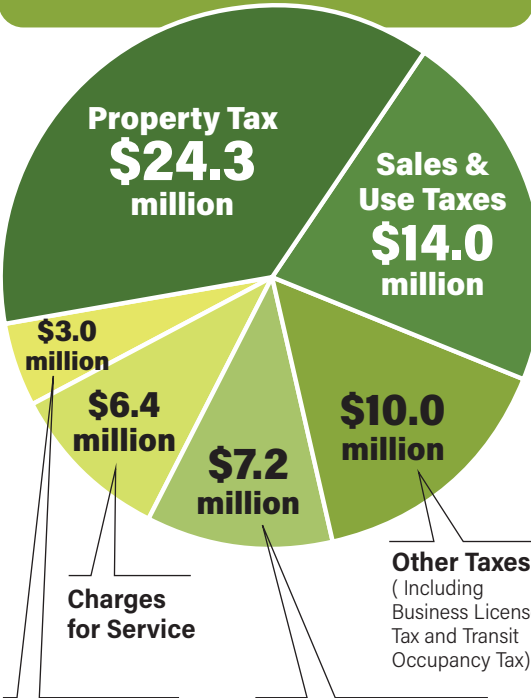
6,971 Utility accounts

42,390 Police calls for service

5,277 Fire calls for service

GENERAL FUND FY 2020/21

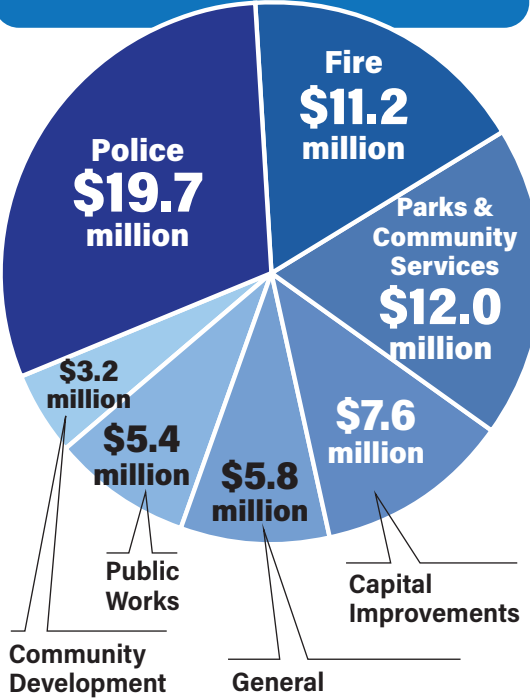
REVENUE \$64.9 MILLION



Figures are rounded

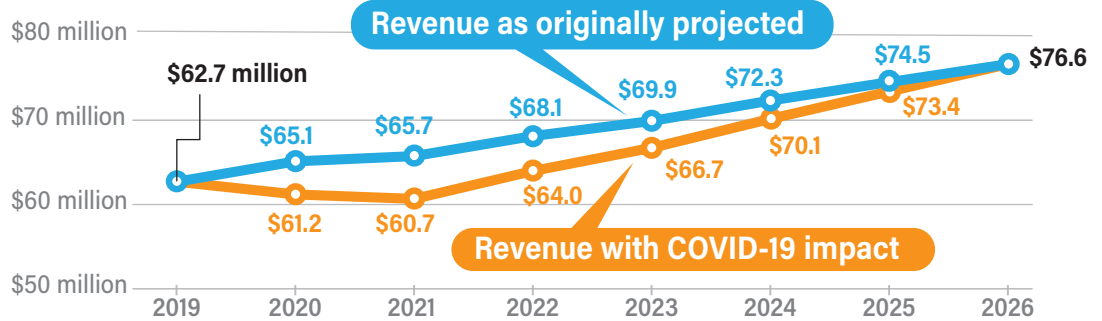
GENERAL FUND FY 2020/21

EXPENDITURES \$64.9 MILLION



Figures are rounded

General Fund Revenue projections, COVID-19 impact



Why does my \$10 purchase cost me \$10.83?

83¢ is collected in sales tax. Most goes to the state. 20¢ goes to the City of Davis.



- 83¢** Total sales tax
- 60¢** State
- 20¢** City of Davis
- 3¢** County