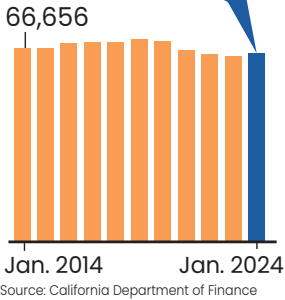


Population
65,054



Davis covers
10.14
square miles

\$83,592
Median household
income, 2022
Source: U.S. Census

\$965,000
Median home sales
price, 2024 Q2
Source: HDL Coren and Cone

4.1%
Unemployment
rate, June 2024
Source: California Employment
Development Department

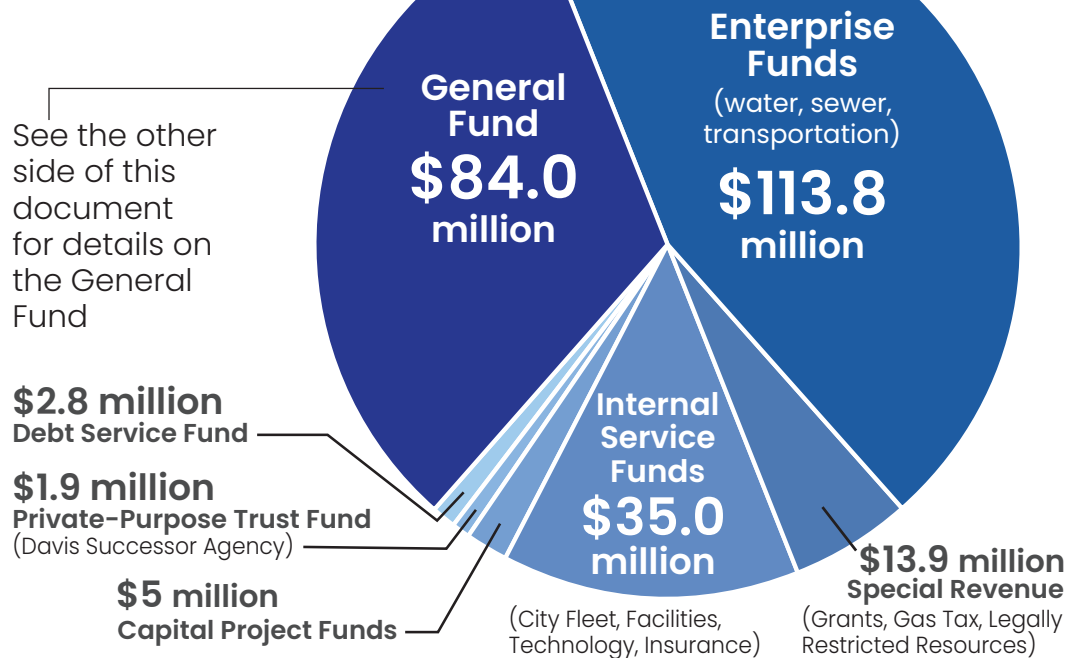
4.08%
Increase in 2024
property assessed
valuation

**\$30.43
million**
Grants awarded
in FY 2023-2024

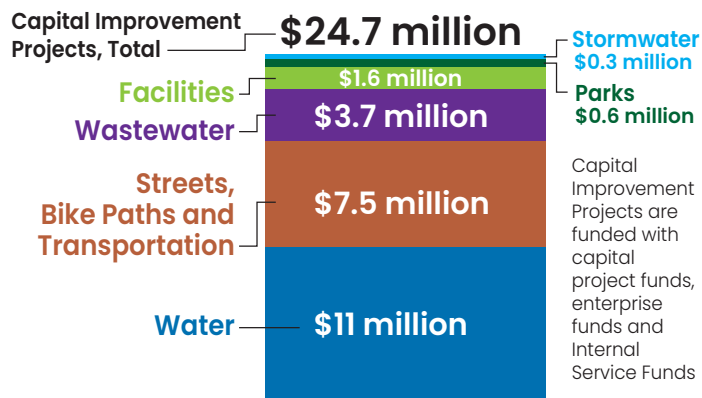
CITYWIDE TOTAL

EXPENDITURES \$256.4 MILLION

Figures are rounded



CITYWIDE INFRASTRUCTURE (figures are rounded)



Notable Capital Improvement Projects:

- Water Well 30-Mn Treatment
- Pavement Maintenance
- Sewer Rehabilitation
- Veterans Memorial Theatre
- Replacement of Elevated Eighth Street Water Tank

CITY EMPLOYEES BY FUNCTION

Full-time equivalents (figures are rounded)



What the City takes care of

179

miles of streets

110 miles of bike lanes

4,533 street and pathway lights

42,052 tons of trash, recycling and organic waste

485 acres of active/developed park lands

520+ potholes repaired

40,005 City trees

17,460 Utility accounts

1:1,103 Police officer per citizens

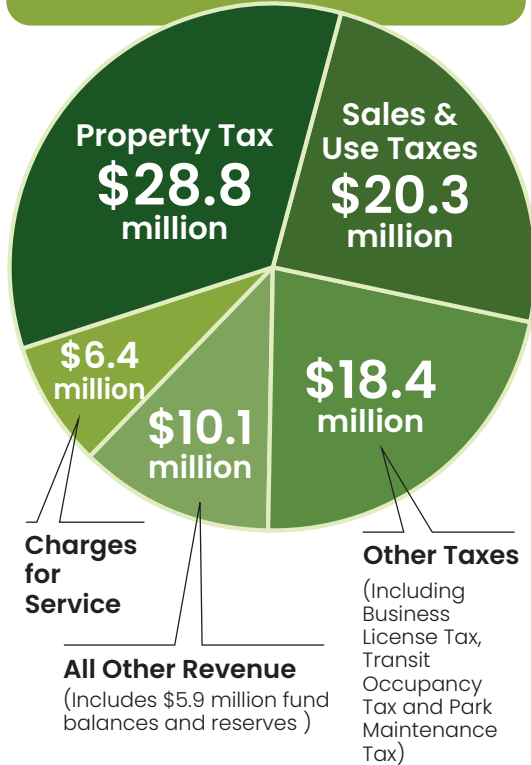
1:1,414 Firefighter per citizens

43,210 Police calls for service

7,736 Fire calls for service

GENERAL FUND

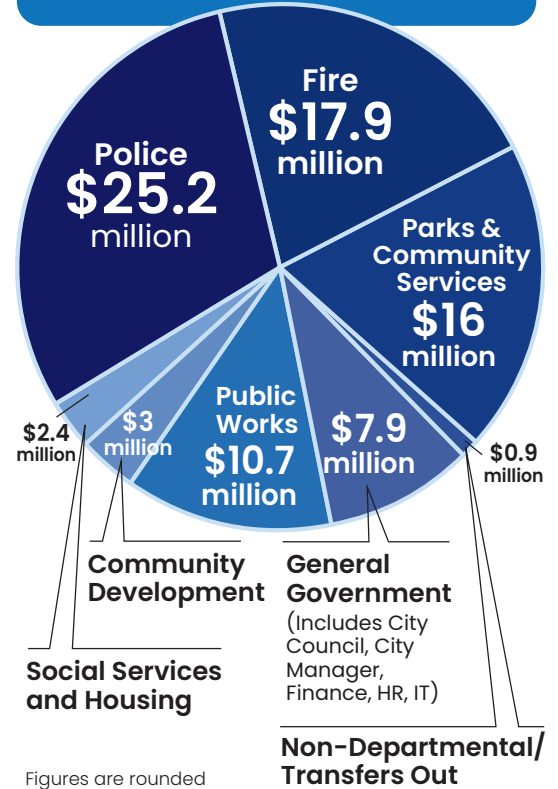
REVENUE
\$84 MILLION



Figures are rounded

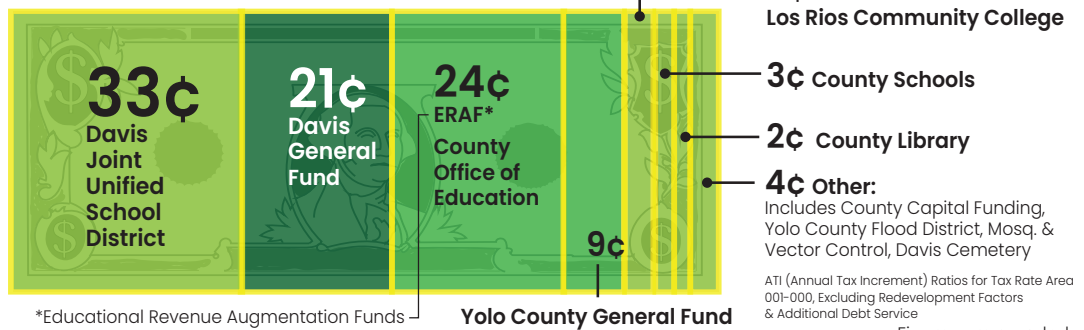
GENERAL FUND

EXPENDITURES
\$84 MILLION



Figures are rounded

Where does your property tax dollar go?



Why does my \$10 purchase cost me \$10.83?

83¢ is collected in sales tax. Most goes to the state. 20¢ goes directly to the City of Davis.

